

CURRENT RESIDENT

Project Summary

As part of the City of Roseville's ongoing pavement management program, streets with poor driving surfaces that have curb and gutter are being improved using a mill and overlay or a reclaim (grind to gravel) process. This process consists of grinding all or a portion of the existing surface off the roadway and replacing it with a new blacktop driving surface. As part of the process, sunken or badly deteriorated curbs and gutters are replaced.



As shown on the attached map, this year's Pavement Management Project (PMP) includes more than nine miles of street repairs. The majority of the work will consist of mill and overlays, with some spot curb repair.

Some sanitary sewer services will be replaced as part of the project for property owners who signed up for this optional service. Sorry, but we cannot accept any new requests for sewer service replacements.

In addition to this project, there will be some minor utility improvements and curb ramp upgrades to

improve accessibility. Water shutdowns, road closures and detours will be posted when this work occurs.

This year's project was awarded to Bituminous Roadways. They are the general contractor for the project and will coordinate all work, including work done by subcontractors.

Contacts:

Abe Al-Qudah, Project Coordinator

(651) 792-7046 – Work

(651) 775-3576 – Cell Phone

Abe.Al-Qudah@cityofroseville.com

Stephanie Smith, Assistant City Engineer

(651) 792-7048

Stephanie.Smith@cityofroseville.com

Jesse Freihammer, City Engineer

(651) 792-7042

Jesse.Freihammer@cityofroseville.com

ALWAYS CALL 911 FOR EMERGENCIES

Project Schedule

Work on the 2022 Pavement Management Project began the week of May 23 on Grandview, Sextant, Transit and Lovell. During the project, there may be short-term closures for excavations, but residents should have access to driveways at all times. If an excavation requires a driveway to be closed for some reason, the contractor will notify the resident in advance. Construction will continue into other areas in the coming weeks. Work will generally follow the schedule below:

May 23 – Begin minor utility work

June 6 – Begin curb and gutter removals, Larpenteur Avenue pathway

June 13 – Begin work on Lexington Avenue pathway

July – Begin lawn restoration, mill and overlay streets

Additionally, there is more specialized work that will occur later this summer, including installation of an underground storm system at Simpson Street and replacing a retaining wall at County Road C2 near Merrill Street. We will update these neighborhoods as the schedule for this work is determined.

Weather is always a factor when completing a project on schedule. We do our best to stick to the schedule, but we understand that the timetable may change as the season progresses. We will send newsletters with updates to the schedule, but we recommend that residents visit <http://www.cityofroseville.com/PMP> for more frequent updates.

Project Updates

As the project moves forward, the City will send notices when work begins at new locations or there are major changes in the work requiring parking restrictions, road closures or water service impacts. Please watch for additional newsletters, postcards, door hangers and signage that may have updates on the project. In addition, project updates will be posted weekly at:

<http://www.cityofroseville.com/PMP>

Project Funding

City funds will pay for this pavement maintenance. Utility repairs are funded using utility funds. There are **no assessments** for the City work. Private property owners who signed up for their sewer services to be replaced are responsible for those assessed costs and invoice information will be sent at the end of construction.

Access

The contractor is required to keep the roads passable and to provide driveway access whenever possible. When construction is occurring, parking restrictions may be in place during working hours but, in most cases, parking will be allowed at night. Driveways should be accessible in most cases unless concrete curbs or driveways are being replaced. In these cases, residents will be notified that driveways may be unusable for up to a week.

The construction project will be staged so that residents and emergency vehicles will be able to drive on the streets at all times. If you have special access needs, please notify Abe Al-Qudah, Project Coordinator, as soon as possible so we can make accommodations.

Mail Delivery & Garbage Pick Up

The majority of residents will have no impacts to mail delivery. Due to utility work in some locations, the contractor may install a temporary mailbox for some residents. You will be notified if a temporary mailbox is needed. The contractor will inform residents of the temporary mailbox location prior to work beginning in the area. Scheduled times for mail delivery and garbage pickup should remain unchanged.

Private Systems in Right of Way

Curbs designated for repair will be marked ahead of the project. Private systems, such as sprinklers or invisible fences near the curb repairs, will be affected. Please notify Abe Al-Qudah, Project Coordinator, immediately if you have an underground sprinkler system or an invisible fence in the boulevard. He will be able to determine if it needs to be moved before construction starts.



Necessary removal and repairs are the responsibility of the property owner. The City is not responsible for damage to sprinklers or invisible fences located in boulevards.

Survey Markers

To perform the project construction, engineers will place a series of survey markers for the contractor to measure from. Typically, these markers are offset several feet from the object or point they refer to so that they are not disturbed during the construction process. As a result, these offset markers are often placed well into residents' yards. Please notify Abe Al-Qudah, Project Coordinator, of any stakes that have been accidentally moved or damaged.



Construction Site Safety

We remind you to use caution around work sites. Your assistance in reminding children to stay clear of construction equipment is helpful in maintaining a safe environment. Please use extreme caution walking, biking or driving in and around construction areas. The large equipment may make it difficult to see or hear you.

COVID-19





City-led construction projects will continue as planned. The City will work with project contractors to follow workplace hygiene and social distancing recommendations from the CDC and Minnesota Department of Health to slow the spread of COVID-19. Please practice social distancing with construction and field staff and contact City staff directly if you have any questions or concerns.



Utility Flags

To protect against underground utility damage, the contractor will be calling Gopher State One utility locates. This is required by anyone digging a hole, whether it is for planting a tree or removing a curb. Xcel Energy, Comcast and CenturyLink will locate their underground utilities by spray painting and placing flags in the boulevard.

You'll know what's below by the different flags, stakes or paint.

-  **Red** - Electric
-  **Yellow** - Gas, oil or petroleum
-  **Orange** - Communications
-  **Blue** - Potable water
-  **Purple** - Reclaimed water, irrigation
-  **Green** - Sewer
-  **White** - Proposed excavation
-  **Pink** - Temporary survey

Contact Us!

If you have any questions, concerns, or comments please contact us at 651-792-7004 between 8:00 a.m. and 4:30 p.m.

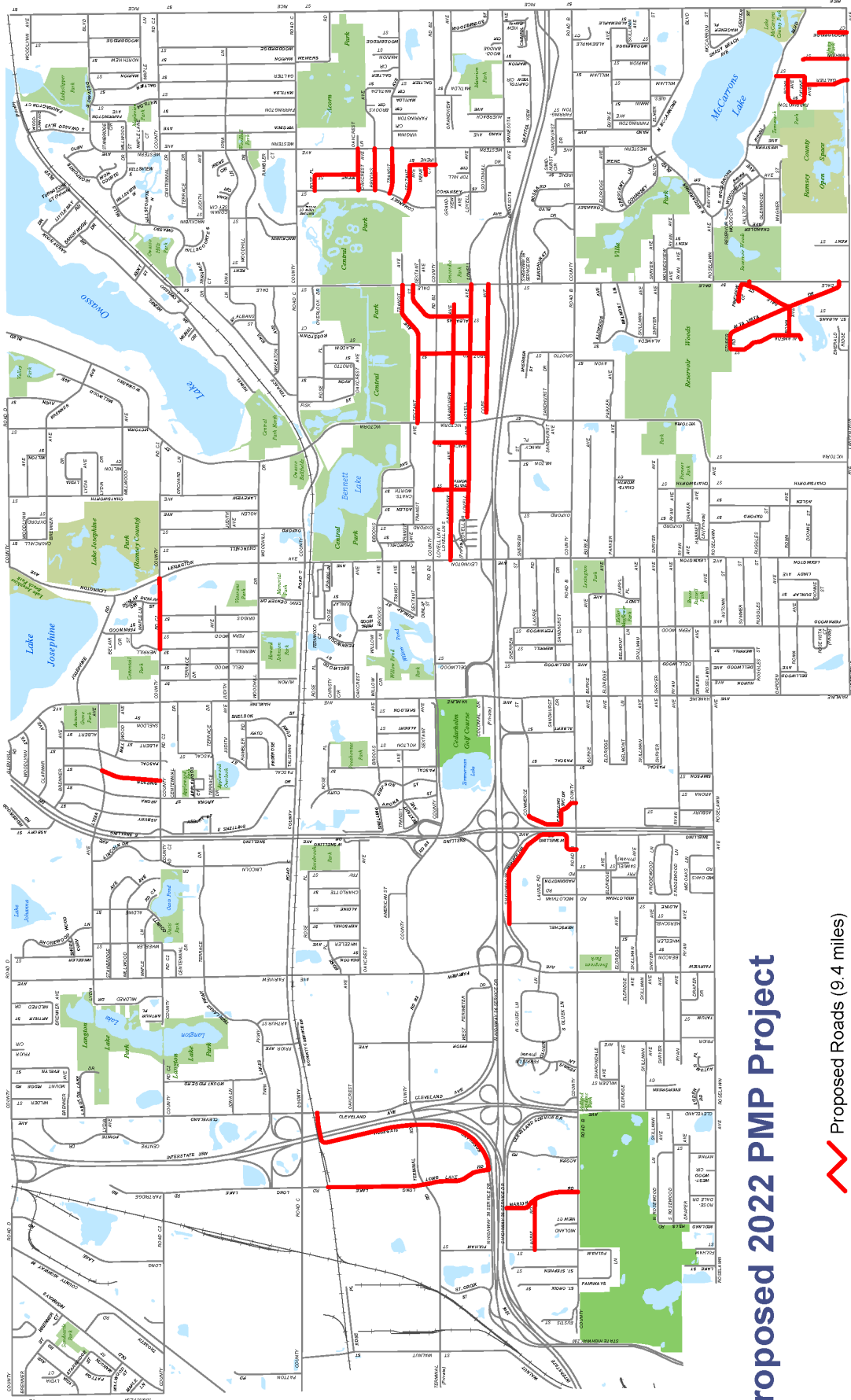
Throughout the project, we will keep you informed through weekly updates on the project website and direct mailings with project milestones.

To receive email or text notices for project related news, sign up for the Public Works Projects Updates "Notify Me" List at: <http://www.cityofroseville.com/receiveupdates>

After Hours

If an issue arises outside of regular business hours, contact the City's 24-hour non-emergency number at 651-767-0640.

ALWAYS CALL 911 FOR EMERGENCIES



0 500 1000 1500 2000 Feet
 map: Proposed022_PMP.pdf

This map is a digital file created using GIS software and is not intended to be used as a legal document. It is subject to change without notice. For more information regarding the contents of this map, contact Ramsey County GIS Services at 651.274.3333 or ramseycounty.org/gis. The map is provided as a service to the public and is not intended to be used as a legal document. It is subject to change without notice. For more information regarding the contents of this map, contact Ramsey County GIS Services at 651.274.3333 or ramseycounty.org/gis.

Data Sources and Credits:
 • Ramsey County GIS Base Map (6/2021)
 • Minnesota Department of Transportation (MnDOT) Road Data
 • Minnesota Department of Natural Resources (DNR) Park and Lake Data
 • Minnesota Department of Transportation (MnDOT) County Road Data
 • Minnesota Department of Transportation (MnDOT) State Road Data
 • Minnesota Department of Transportation (MnDOT) Interstate Data
 • Minnesota Department of Transportation (MnDOT) Federal Road Data
 • Minnesota Department of Transportation (MnDOT) Local Road Data
 • Minnesota Department of Transportation (MnDOT) County Road Data
 • Minnesota Department of Transportation (MnDOT) State Road Data
 • Minnesota Department of Transportation (MnDOT) Interstate Data
 • Minnesota Department of Transportation (MnDOT) Federal Road Data
 • Minnesota Department of Transportation (MnDOT) Local Road Data

Proposed 2022 PMP Project

Proposed Roads (9.4 miles)

